



**National Single Service for Emergency Number 112  
in the Republic of Moldova**



**Population** – 3,401,499

**Area** – 33.846 km



### **Organization Handling 112 calls**

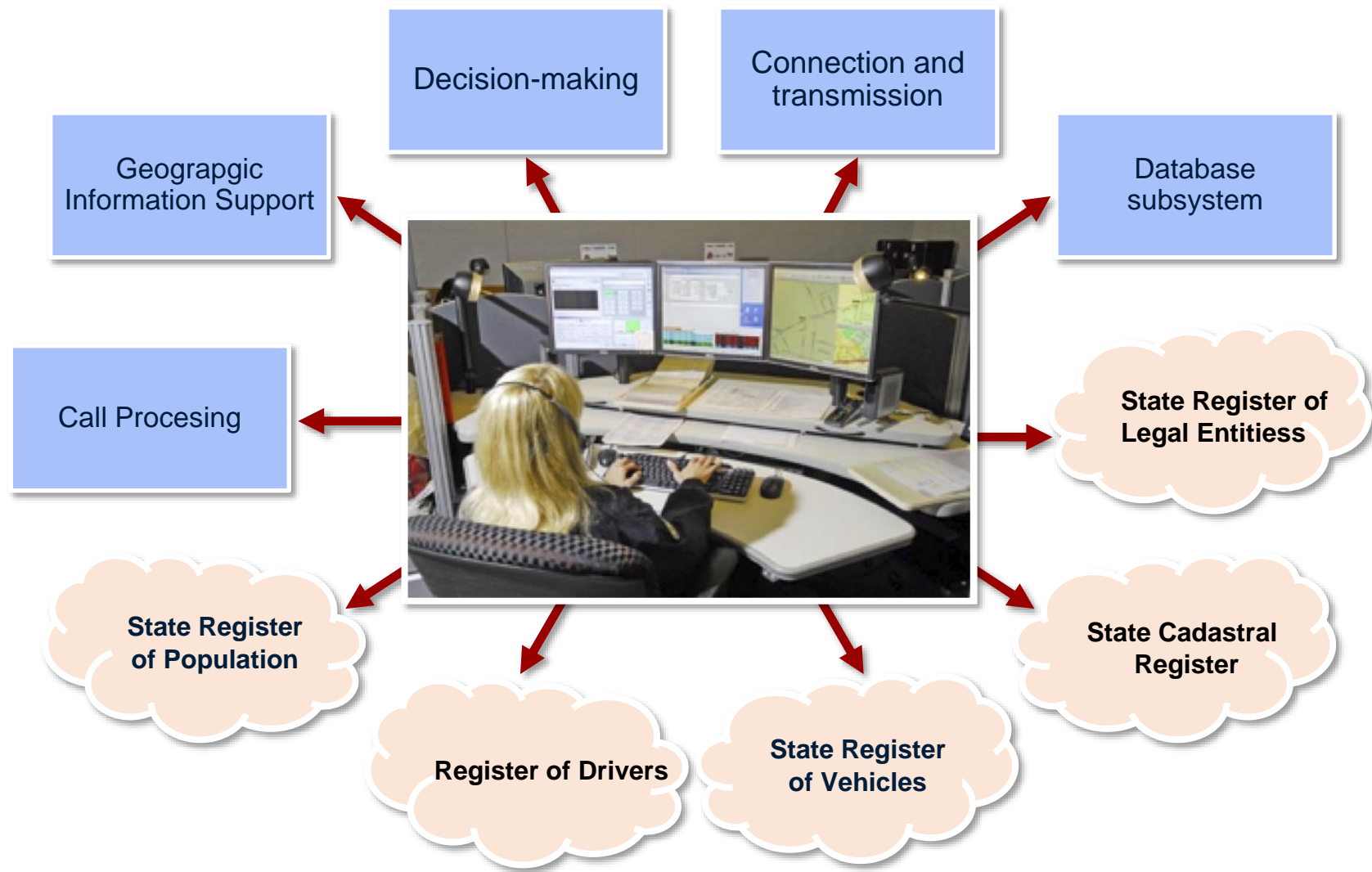
National Single Service for Emergency Number 112

*under the auspice of the Ministry of Economic Development and Digitalization,*

**from 01.01.2024 under Minister of Internal Affairs**

### **National Framework**

- Law no. 174 of 25.07.2014 on the organization and functioning of the National Single Service for Emergency Number 112;
- Government Decision no. 243 of 03.03.2016 on establishing the National Service for Single Emergency Number 112;
- Government Decision no. 241 of 03.03.2016 on National Plan for implementation of the National Service for Single Emergency Number 112;
- Government Decision no. 244 of 03.03.2016 on Technical concept of the National Single Service for Emergency Number 112.



## Data gathering by stage 1, resource dispatching by stage 2

**Specifications:** Call processing occurs in 2 stages.

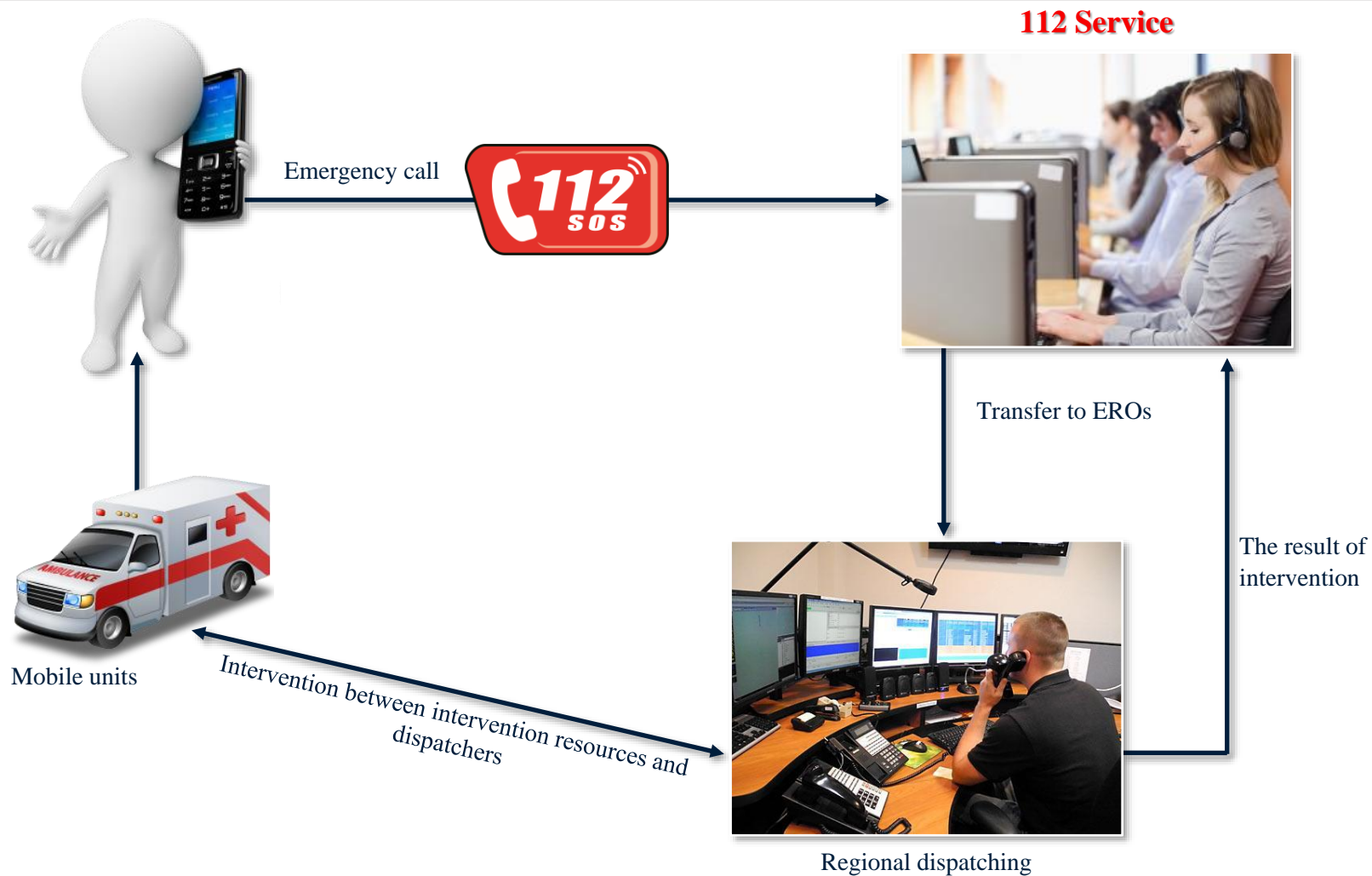
### Call taking:

- A single emergency number;
- Call taking made by a civilian institution;
- In Stage I, operators filter the calls;
- Identify the nature of the emergency, identify the caller and incident location;
- Collect all emergency-related data;
- Classify the emergency case.

### Dispatching:

- ERO dispatchers are involved in the call and gather specific data;
- Dispatch of forces is carried out by specialized dispatchers.







**82 Call takers**



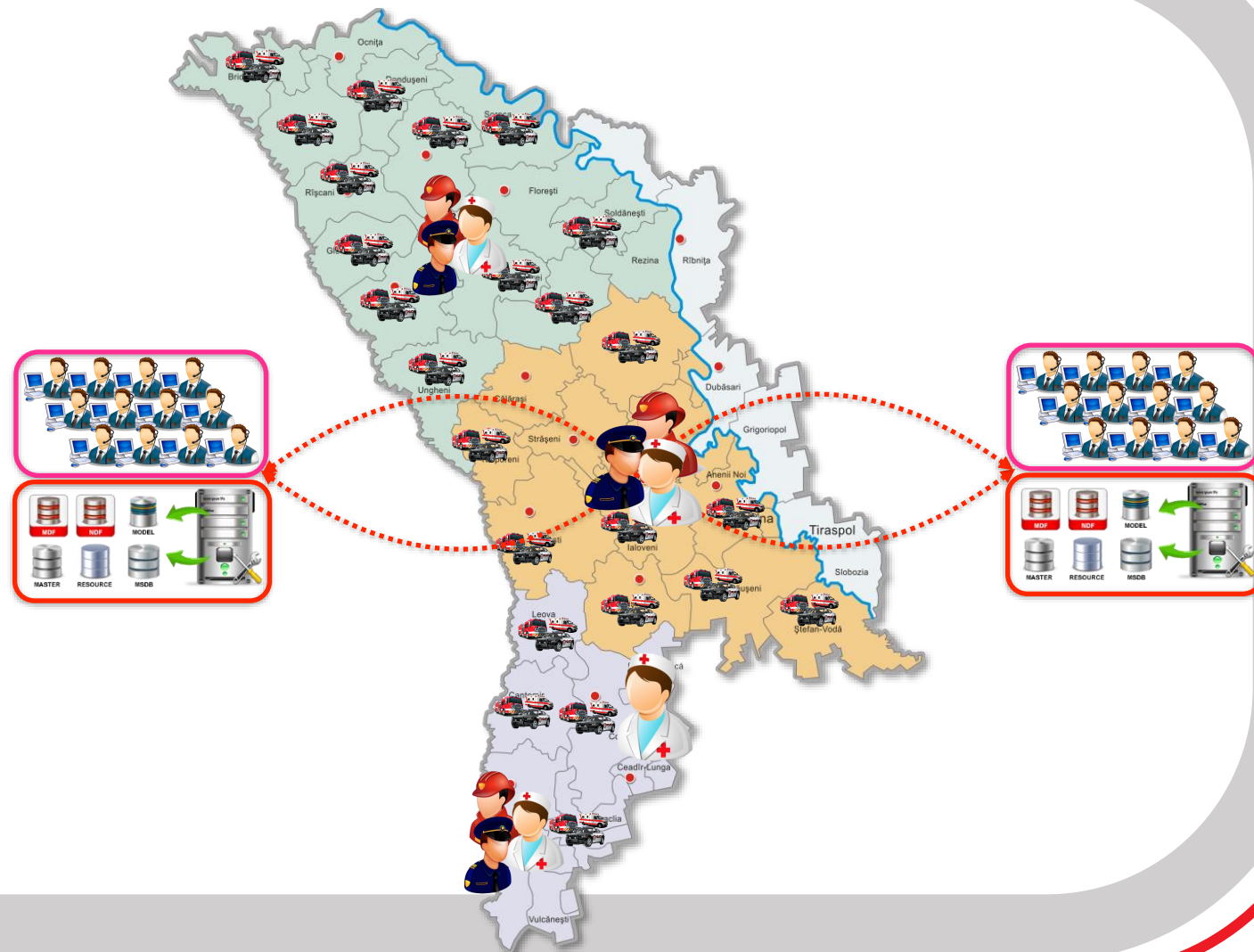
**40 Dispatchers**



**164 Dispatchers**



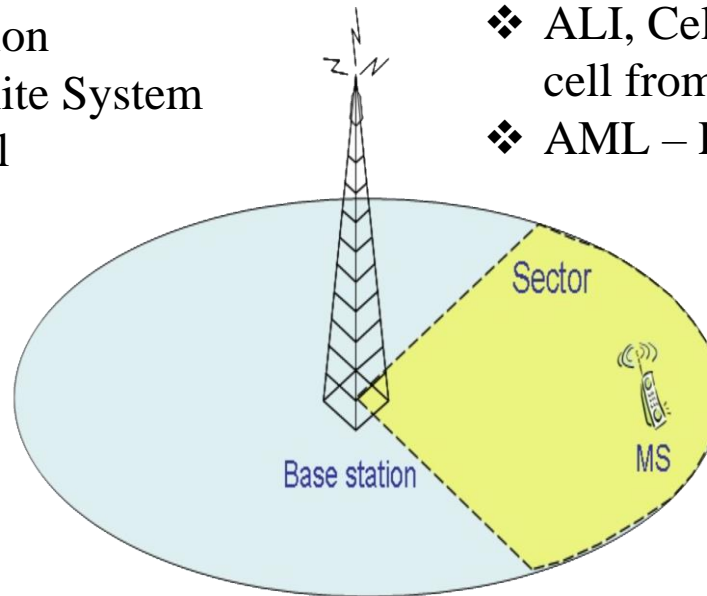
**76 Dispatchers**



## Caller location technologies

ANI – Automatic Number Information  
ALI – Automatic Location Information  
AML – Advanced Mobile Location  
GNSS – Global Navigation Satellite System  
MLP – Mobile Location Protocol

- ❖ ANI – Subscriber database of communication service providers
- ❖ ALI, CellID - Information about the mobile network cell from which the caller made the call
- ❖ AML – Location information of the mobile terminal



### Automatic Number Information

it is locally stored in the SIA 112.  
the data update is transmitted by the  
provider every month.

The provider's database is accessed  
in real-time during a call through  
automated integration.

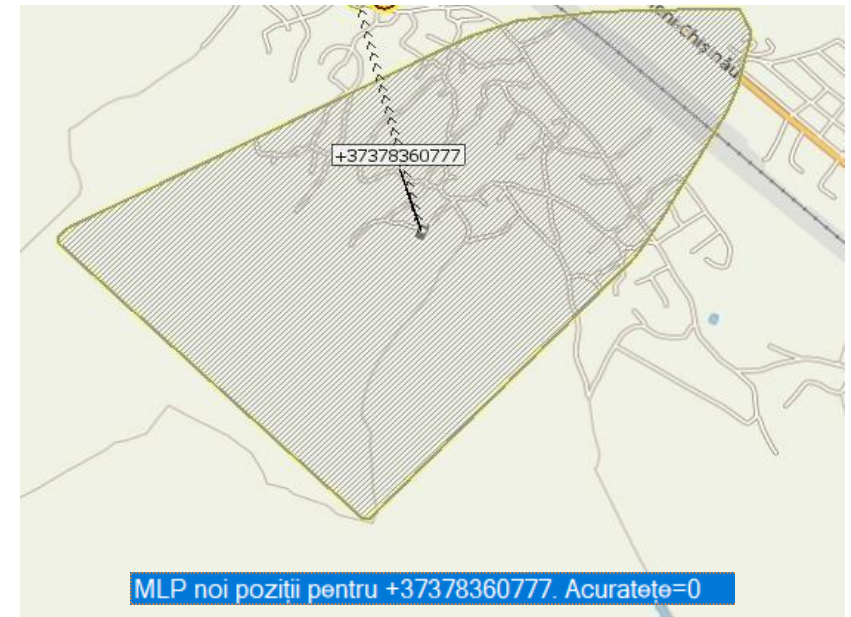
The information is placed in the fields of  
“Person”

If the given information has been changed during  
the call reception process, it can be revised in the  
fields of the “Search number”, on the same side of  
the trench



Automatic Location Information

In the SIA112 database, information about the coverage areas of all mobile cells is retained



Exemples

### Advanced Mobile Location

- ✓ **Operation in the whole country**
- ✓ **Working for Android and iOS (Apple) operating systems:**

*Android:*

*- The first message is sent after 10 seconds, the second after 30 seconds, and then every 60 seconds until the call is completed.*

*- Location messages are transmitted if the caller dials 112, 901, 902, or 903.*

*Apple iOS:*

*- Only one message is sent as soon as location data is available.*

*- Location messages are transmitted if the caller dials 112*

- ✓ **Free SMS to short number available**

Total number of mobile originated emergency communications for 2022 (mobile calls + SMS-to-shortcode)	875802
% of mobile originated communications where network-provided location (e.g. Cell-ID, Timing advance etc) is received	82.19%
% of mobile originated communications where an AML position is received	58.92%
% of AML messages received within 60 seconds	97.36%
% of AML messages received within 30 seconds	93.98%
% of AML messages received within 15 seconds	90.43%
% of AML messages with an accuracy below 100m	94.13%
% of AML messages with an accuracy below 50m	85.26%
% of AML messages with an accuracy below 30m	78.98%

Advanced Mobile Location



AML Positioning method: WIFI, radius: 42  
AML noi poziții pentru +37378360777. Acuratețe=42

Cazuri (Ctrl+F9)

Caz: 1121 AFECTIUNI RESPIRATORII

Centru Fă curent

Informație

Tip: 112

Descr: 112 AFECTIUNI RESPIRATORII Prio: 1

Status: Publicat

Prioritate: 1

Locație

Poziție: 47° 16.883' N, 028° 11.690' E  
aaaa-LL-+03 OO:41:52

Poziții mobile

Afیșează pe Hartă Centru

+37378360777  
aaaa-LL-+03 OO:40:51  
Circle with radius 42 m

Secondary Mobile Positions

Show on Map

+37378360777  
aaaa-LL-+03 OO:39:18

## Means of locating the case file

Persoană Ctrl+Shift+H

Eveniment **Victimă** Apelant

Nume de familie

Prenume

Nume patronimic

CNP

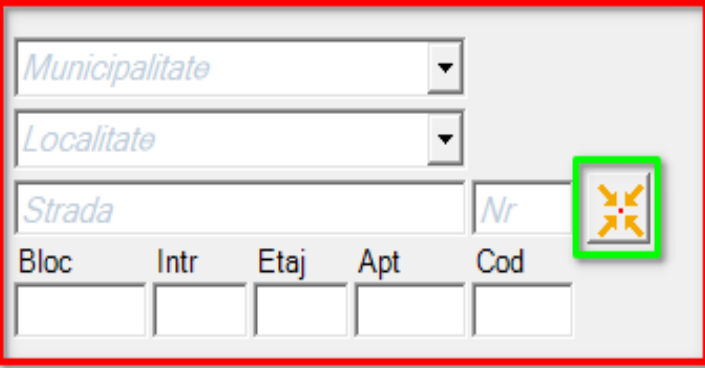
Număr telefon

Municipalitate

Localitate

Strada Nr

Bloc Intr Etaj Apt Cod



Căutare locație (Ctrl+Alt+Q)

Stefan cel Mare 10, Chisinau, Chisinau

Afișează tot Centru Șterge

Stefan cel Mare și Sfânt	10
Chişinău, Chişinău	
Stefan cel Mare și Sfânt	10
Ghidighici, Chişinău	
Stefan cel Mare și Sfânt	10
Grătieşti (Hulboaca), Chişinău	
Stefan cel Mare și Sfânt	10
Grătieşti, Chişinău	
Stefan cel Mare și Sfânt	10
Stăuceni, Chişinău	
Stefan cel Mare și Sfânt	10
Cricova, Chişinău	
Stefan cel Mare și Sfânt	10
Ciorescu, Chişinău	
Stefan cel Mare și Sfânt	10
Tohatin (Buneţi), Chişinău	
Stefan cel Mare și Sfânt	10
Condrita, Chişinău	

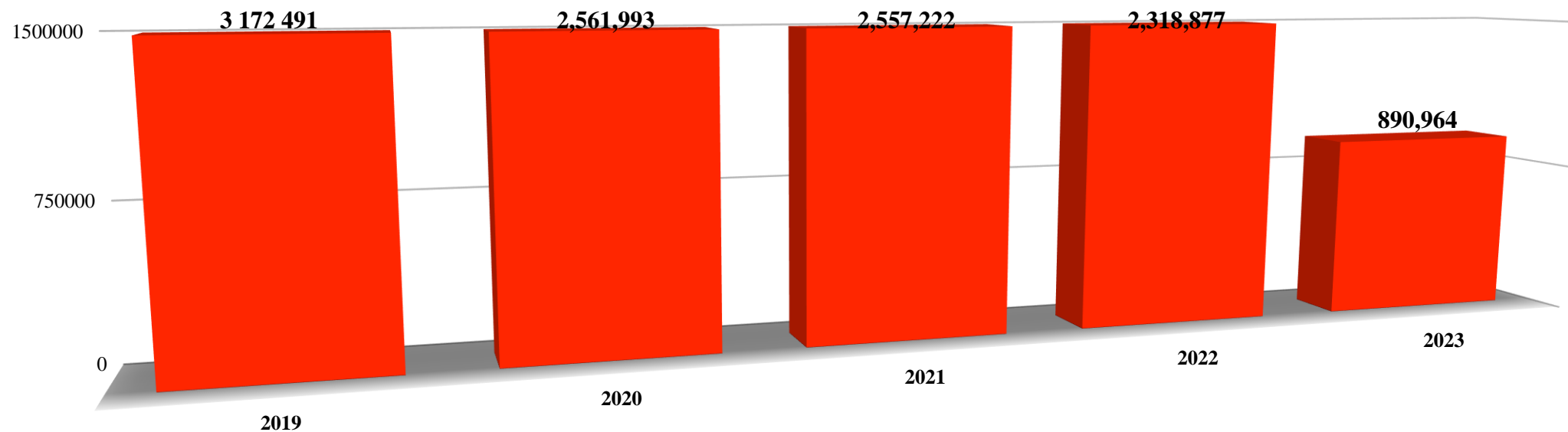
2020-08-05 13:20:13

Caz: 112

- Fă acest Caz Cazul Curent Ctrl+Shift+C
- Propunere Resurse...
- Proprietăți Caz Ctrl+F9
- Ascundeți pozițiile mobile ale Cazului Ctrl+Shift+M
- Hide risk objects tied to the case
- Conectare caz la fereastra
- Deschide caz în altă fereastră conectată la hartă
- Setează aici Poziția de destinație a Cazului Curent
- Setează aici adresa de destinație a Cazului Curent
- Salvează imagine hartă la Cazul Curent Shift+F5
- Search nearby**
- Zoom in aici
- Zoom out aici
- Centrare aici
- Plasează marker aici

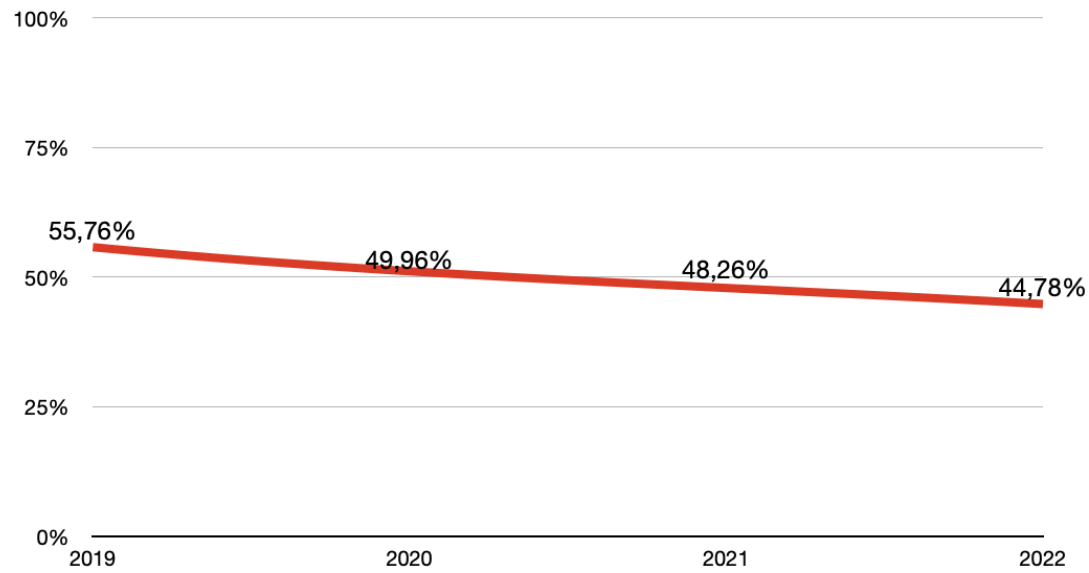


### Processed calls

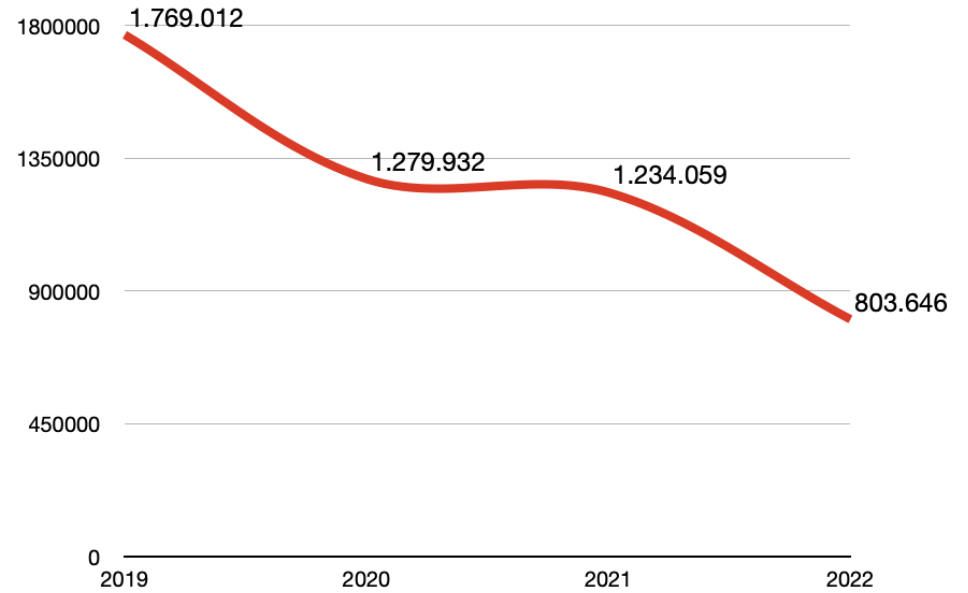




### Rate of non-urgent calls

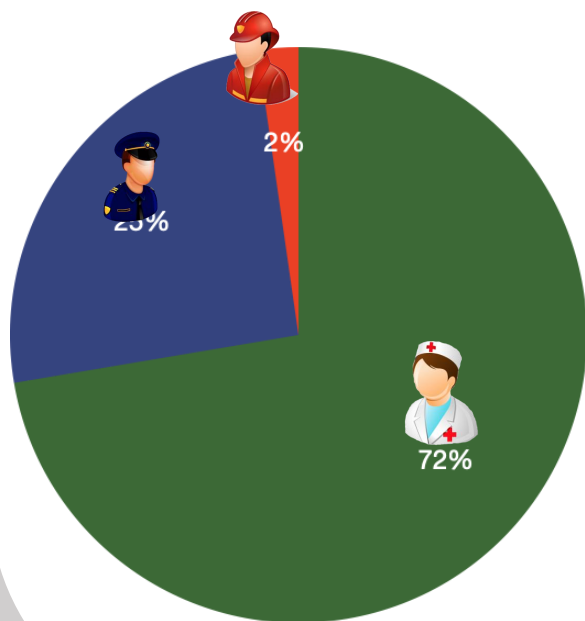


Values %

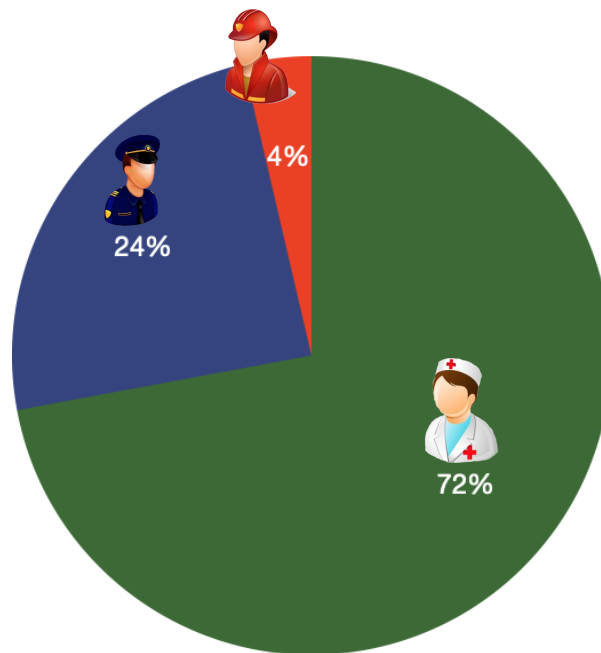


Numeric values

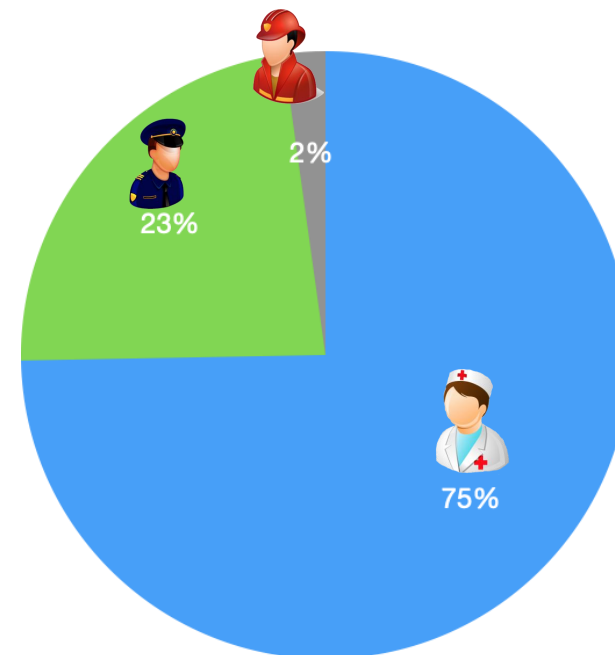
☑ 2021 - 1,93 mln.



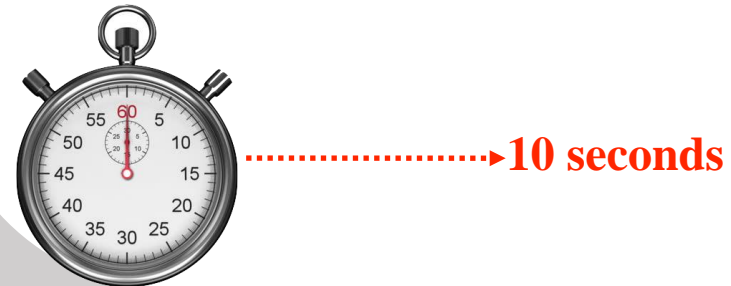

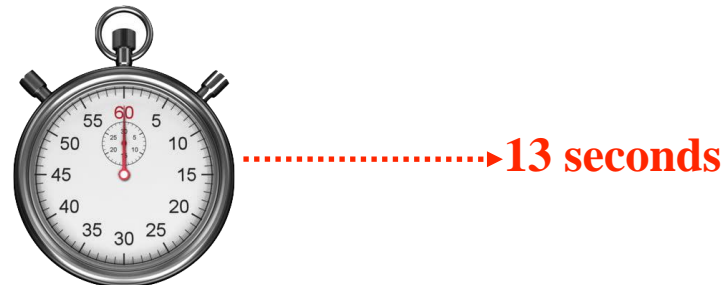
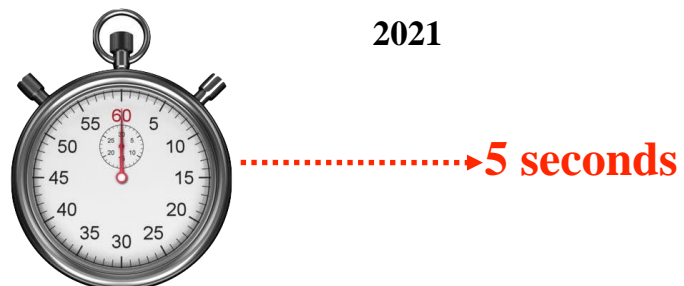
☑ 2022 - 1,7 mln



☑ 2023 - 0,89 mln



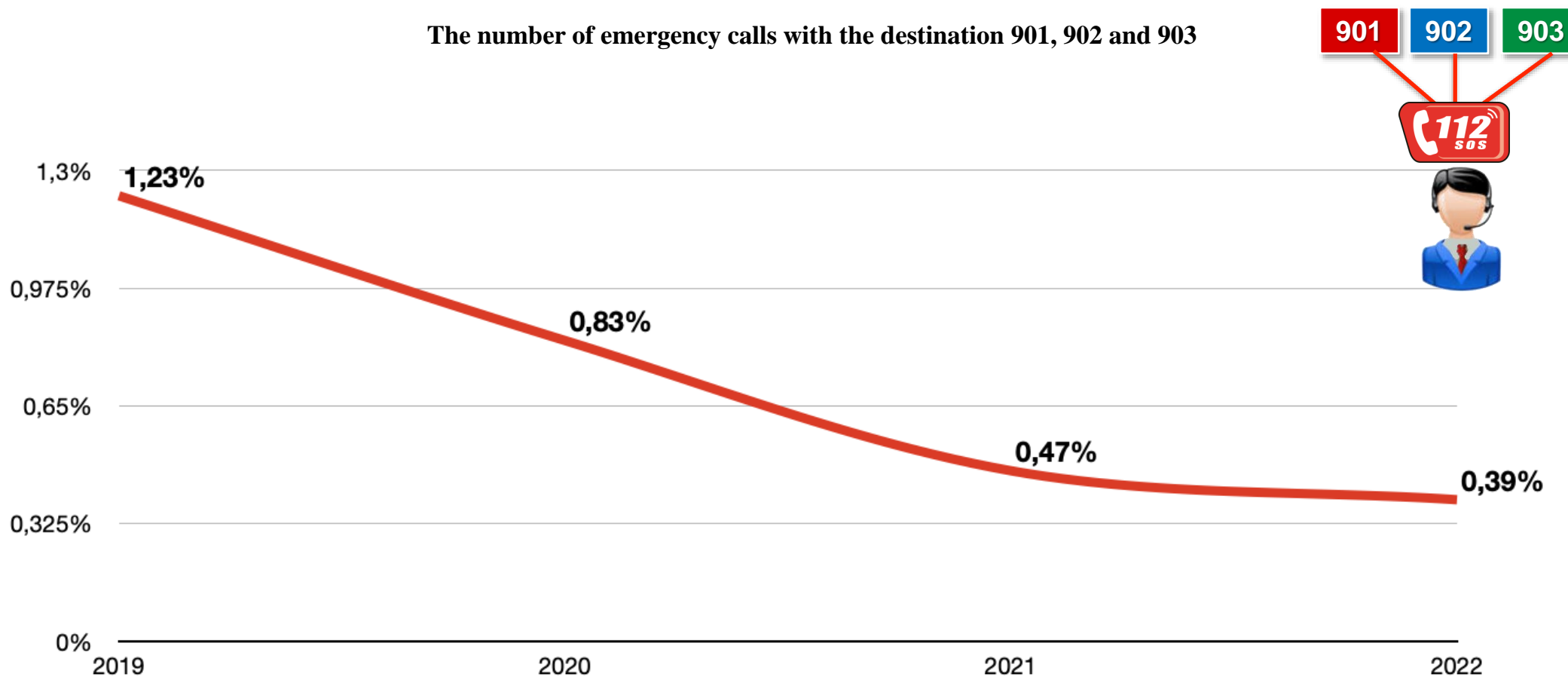
Response time of emergency dispatchers from the  
moment the information is relayed from the 112 Service





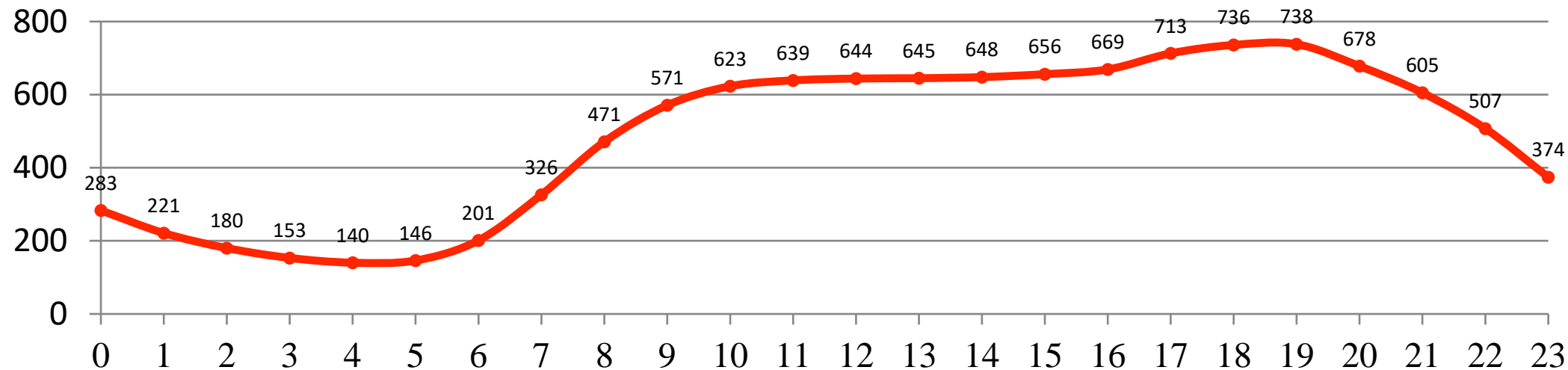


The number of emergency calls with the destination 901, 902 and 903





Distribution of emergency calls by hour of the day





**Specific signals:**

- Audible signals (radio, TV)
- Alarms
- Sirens

**Purpose of signals:** to warn the population about imminent danger of emergency, providing them with time to react and protect themselves.

**Responsible authorities:**

the mass alerting of population is the responsibility of the Ministry of Internal Affairs



0 8008 0011– The hotline for  
refugees from Ukraine

Since 2022 it is  
managed by UNHCR

0 8008 8008 – Trusted phone  
for women and children

NGO „La Strada”

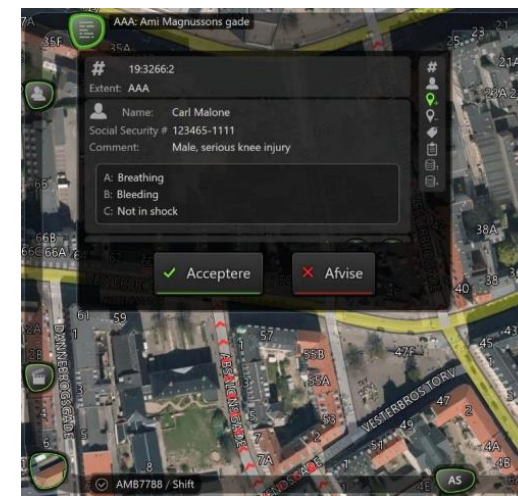
11 89– the informational service

Moldtelecom – national  
telecommunications  
operator

**Now:** Promoting the emergency number 112 among the population, especially targeting children



**Future:** Expanding the automated information system to EROs through the provision of mobile devices.



ResQMobile\_3.0\_Feature\_Presentation, p. 16/  
Accessed 12.11.2023

**Future:** Equipping EROs with TETRA radio stations.



Anastasia SILION  
Specialist in international relation  
E-mail: [anastasia.silion@112.md](mailto:anastasia.silion@112.md)  
Office e-mail: office@112.md  
Tel: +373 79 58 88 15





**THANK  
YOU!**